

## Bus Pass Sale Locations

You can purchase B-Line tickets and passes at:

- Chico Transit Center\***, corner of 2nd & Salem, Chico
- B-Line Admin Office\***, 326 Huss Drive, Ste 150, Chico
- Paradise Town Hall**, 5555 Skyway, Paradise
- Butte County Public Works**, 7 County Center Dr., Oroville
- Via the Token Transit App**



- Go to the app store on your smart phone
- Download the app and set up an account



For **bulk ticket sales**, please contact the B-Line administrative office at 530-809-4616. Note: All locations accept cash or checks. \*Credit cards accepted at these locations.

# B-Line

## Butte Regional Transit

## Schedules & System



## Hours / Days of Operation

B-Line operates seven days a week. Some routes do not operate every day. Check the timetable of the individual route for exact days and hours of operation. Service is not provided on New Year's Day, Memorial Day, Independence Day (July 4), Labor Day, Thanksgiving Day and Christmas Day.

# B-Line

## Butte Regional Transit

326 Huss Drive, Suite 150, Chico, CA 95928

### Local and Regional Service for:

**Chico Oroville Paradise Gridley Biggs**  
**Thermalito Magalia Palermo**

November 2023

[www.blinetransit.com](http://www.blinetransit.com)

## B-Line: Butte Regional Transit

Welcome to B-Line, Butte County's regional public transit system! You can use B-Line fixed routes to travel locally in Chico, Oroville and Paradise, or to travel between communities throughout Butte County. With a simplified fare and transfer policy, using transit in Butte County is easier than ever, and a great way to save on high gas prices.



## How to Read the Schedule

Routes on the maps are color-coded to match the schedule information. Each route schedule shows selected time points listed from left to right. Light times are a.m., while **bold** times are p.m. Sometimes a bus continues service as another route, which is listed at the right side of the schedule.

## Maps

Read across the schedule from your boarding time to find the time the bus will arrive at your destination. **Although only a few selected time points are listed for each route, the bus will pick up or drop off passengers at any bus stop along the route (a complete list of stops is available on our web site).** You can estimate the time the bus will be at your stop by looking at the nearest time points. You can use the Plan My Ride site to confirm exact arrival time.

## Approximate Route Frequencies (in minutes)

Route #	Route Name	Peak *	Midday**	Saturday	Sunday	Schedule on Page #
2	Mangrove	60	60	60	-	4
3	Nord / East	30	60	60	-	4
4	First / East	60	60	60	-	5
5	East 8th St.	60	60	60	-	5
7	Bruce/Manzanita	60	One midday	-	-	6
8	Nord / East	30	30	-	-	7
9	Warner/Oak	30	30	-	-	6, 7
14	Park/Forest/MLK	30	60	60	-	8
15	Esplanade/Lassen	20	30	30	-	8, 9
16	Esplanade/SR99	60	60	60	-	9
17	Park/Fair/Forest	30	60	60	-	9
20	Chico - Oroville	60	60	120	120	12
24	Thermalito	60	60	-	-	14
25	Oro Dam	60	60	-	-	14
26	Olive Hwy/Kelly Ridge	60	60	-	-	14
27	South Oroville	60	60	-	-	14
30	Oroville - Biggs	One a.m. / One midday / One p.m. - Mon-Sat				13
32	Gridley - Chico	One a.m. Inbound / One p.m. Outbound - Mon-Fri				13
40	Paradise - Chico	120	120	120	120	16
41	Magalia - Chico	120	120	-	-	17
52	Chico Airport Exp.	60	One midday	-	-	18

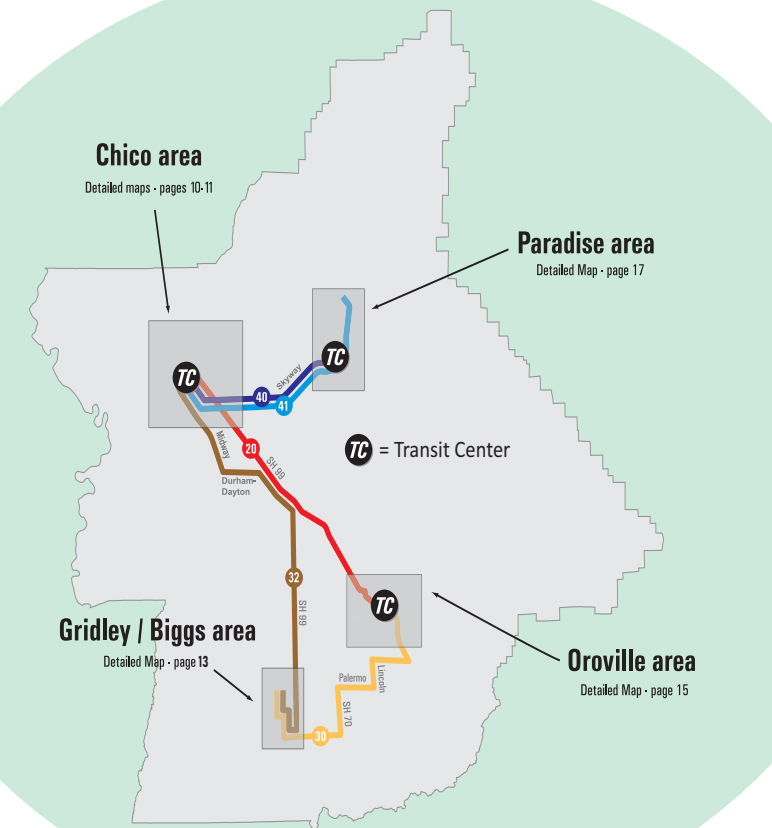
\* Peak: 6:30 AM - 9:30 AM and 3:00 PM - 6:00 PM \*\* Midday: 9:30 AM - 3:00 PM

## Making Changes to Serve You Better

B-Line is always working to bring you better service. To make the B-Line as efficient as possible, we continually monitor our routes and review comments received from passengers, and whenever possible implement changes to improve the service, making it more reliable and convenient for our customers.

The main changes in this brochure include:

- Discontinuation of **Route 31** (Paradise - Oroville)
- Combination of **Routes 40 & 41** due to Camp Fire (pages 13, 16 & 17).
- **Route 52** no longer serves Oroville
- **Route 5** no longer has a 30-minute frequency at peak hours
- **Route 17** now serves Fair St. instead of MLK
- A **modified fare table** (page 2) was implemented effective October 1, 2023
- Update to qualifications and categories for **discount fare**
- The mobile fare app, **Token Transit**, was implemented in the fall of 2022
- **Plan My Ride** is our bus locator and online schedule planner



## Fares

	Local Service	Regional Service
	L	R
<b>Single Ride - Cash</b>		
Regular	\$ 1.75	\$ 2.40
Discount *	\$ 0.85	\$ 1.20
Child (under 6)	2 free **	2 free **

\*\*Applies to two children under 6 years old with each paying adult. Additional children pay discount fare. Children under 6 must be accompanied by an adult.

<b>10-Ride Pass</b>		
Regular	\$ 15.75	\$ 21.60
Discount *	\$ 7.65	\$ 10.80

<b>30-Day Pass</b>		
Regular	\$ 43.50	\$ 57.50
Discount *	\$ 21.50	\$ 30.00

**All-Day Pass**

For \$5.00 an All-Day Pass can be purchased directly from the bus driver for unlimited access to the entire fixed route system (local and regional) for the day.

\*Effective October 1, 2023, the discount fare category applies to Youth (ages 6 - 18), Disabled (with verification), Veterans (any age with verification) and Seniors (age 65+).

## Contact Us

For questions about schedules, routes or lost & found call:  
**530-342-0221 (in Butte County)**  
 or toll free **1-800-822-8145**

Customer Service phone hours are:  
 Monday-Friday 6 a.m.-10 p.m.  
 Saturday/Sunday 8 a.m.-6 p.m.

A Customer Service Representative is also available at the Chico Transit Center Monday-Friday 7:30 a.m. - 5:00 p.m.

Lost & Found items will be kept 30 days. Items can be claimed between the hours of 8 a.m. and 5 p.m. at the B-Line Office 326 Huss Dr, Suite 125, in Chico.



## Rider Rules of Conduct

Rules ensure safety and comfort for all passengers and the driver. We ask that riders observe the Rules of Conduct while on the bus. Some examples of the rules include, but are not limited to:

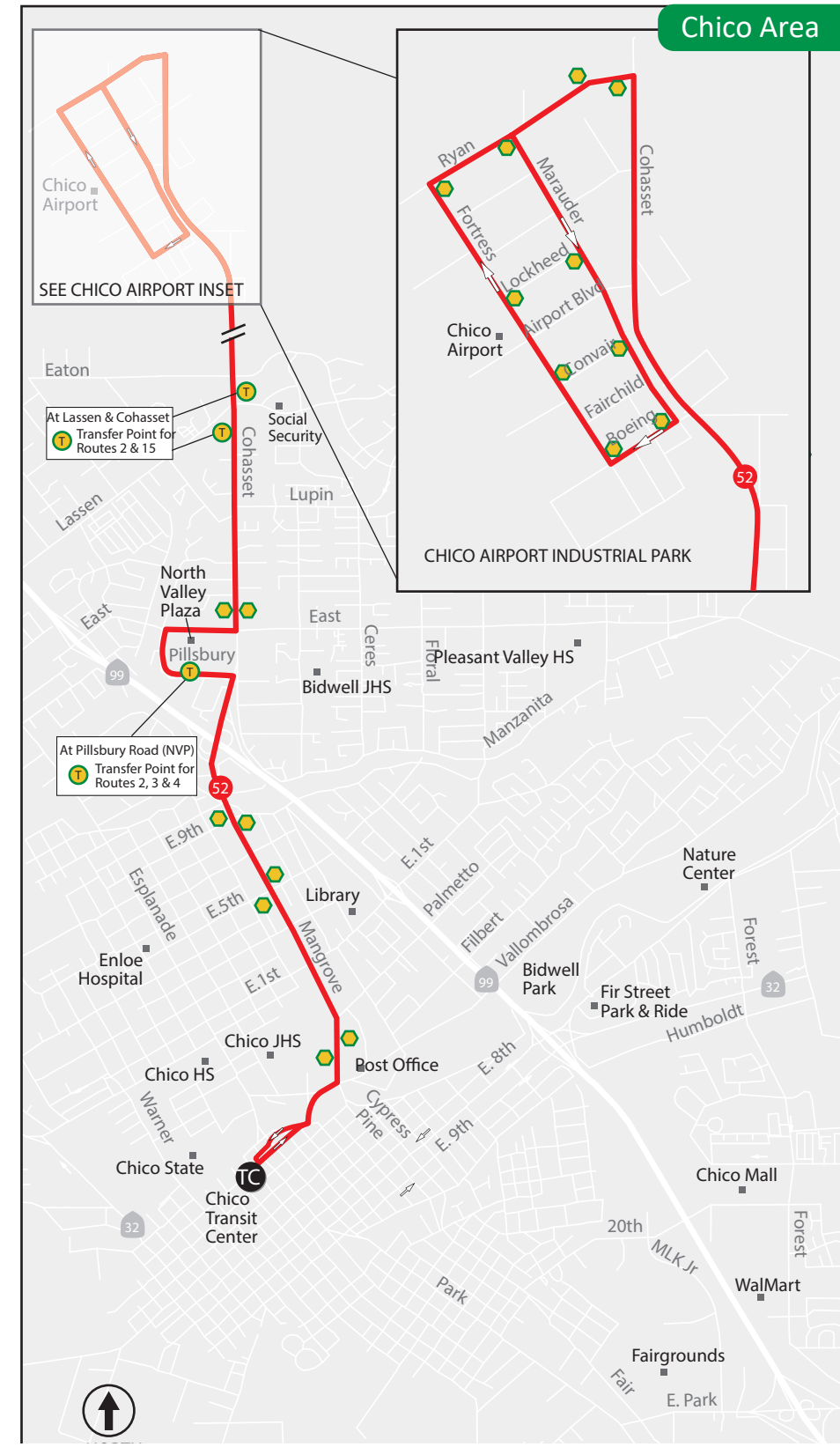
- No eating, drinking or smoking on board.
- No standing in front of the “standee line” while bus is in motion.
- No unnecessary conversation with the driver.
- No abusive, threatening or obscene language or actions.
- No radios or other sound-generating equipment may be used without headphones aboard the vehicles.
- No hazardous materials or weapons of any kind shall be brought on board.
- No animals, except service animals, shall be allowed on board, unless in a secured cage.
- No unnecessary barking or disruptive service animals
- No signs or other materials may be placed on the bus except by transit management.
- No marking, etching, cutting or damaging the bus in any way.
- No obstructions are allowed in the aisle. Strollers must be closed while in transport.
- No illegal activity of any kind will be tolerated while on board the bus.
- Shoes and shirts required to ride the bus.

Depending on the severity of the violation, the following penalties may be enforced for riders who violate any of the Rider Rules of Conduct:

- One (1) violation will result in a verbal warning.
- Two (2) violations will result in a written warning.
- Three (3) or more violations will result in suspension of service for a minimum of 30 days.

Note: Riders who engage in physical abuse or cause physical injury to another rider or driver may be subject to immediate and permanent suspension and possible criminal prosecution. An appeals process allows riders the opportunity to appeal warnings or suspensions for violations of the Rider Rules of Conduct. Appeals must be made in writing within 30 days to:

326 Huss Drive, Suite 150, Chico, CA 95928  
 For more information, please call (530) 809-4616.



**Route 52 Serves Downtown Chico to the Chico Airport**

Route 52, the Chico Airport Industrial Park Express service has a limited number of bus stop locations, but they are strategically placed to maximize efficiency and connectivity. The bus will serve all stops shown on these route map. The stops are indicated by this symbol:



All routes begin or end at either the Transit Centers (TC) or the Chico Airport stop at Ryan and Cohasset. Since this is an Airport Express Service, there are a concentration of ten stops in the Airport Industrial Park.

Trips without a time listed at the North Valley Plaza location continue straight on Cohasset, and do not serve the Pillsbury stop on that trip.

Route 52 no longer serves Oroville and terminates at the Chico Transit Center.

**Northbound (OUT): From Downtown Chico to Airport**

Chico Transit Center & 5th	Mangrove Plaza	North Valley Plaza	Airport Arrive 5th Sun	Airport Exit 5th Sun	Continues on to:
6:30	6:38	6:43	6:52	7:00	<b>Route 52S</b>
7:30	7:38	7:43	7:52	8:00	<b>Route 52S</b>
8:30	8:38	8:43	8:52	9:00	-
11:50	11:58	12:03	12:12	12:20	<b>Route 52S</b>
			3:06	3:16	<b>Route 52S</b>
			4:08	4:16	<b>Route 52S</b>
			5:08	5:16	<b>Route 52S</b>

**Southbound (IN): From Airport to Downtown Chico**

Airport Exit 5th Sun	North Valley Plaza	Mangrove & 5th	Chico Transit Center	Continues on to:
7:00	-	7:08	7:20	<b>Route 52N</b>
8:00	-	8:08	8:20	<b>Route 52N</b>
12:20	12:27	12:32	12:40	-
3:16	3:23	3:28	3:40	<b>Route 52N</b>
4:16	4:23	4:28	4:40	<b>Route 52N</b>
5:16	5:23	5:28	5:40	<b>Route 52N</b>

# Plan My Ride

See the real-time location of your bus AND find its actual arrival time at your stop. Be sure to bookmark <https://planmyride.blinetransit.com/RouteMap> in your mobile browser. Select your desired route or routes and follow the bus icon on the map in real time. Or text the stop ID and route number (Example: 397 15) to 5309245354. Enjoy!



## Route 52 - Chico Airport Express Bus Stops

Route 52 - Airport Express

Oroville to Chico	ID#	Northbound	Cross Street	Landmark
Oroville	B62	<b>Mitchell Ave</b>	<b>Spencer Ave</b>	(Oroville Transit Center)
	B46	Oro Dam Blvd	Myers St	(Subway)
	B47	Oroville Blvd	Myers St	(Funeral Home)
	B506	Oroville Blvd	Myers St	(Funeral Home)
	B449	3rd St	Grand Ave	(Park 'n Ride/CHP)
Chico	B190	<b>Fir St</b>	<b>SR 32</b>	(Park 'n Ride/lot)
	B395	8th St	Olive St	(99 cent Store)
	B168	Main St	8th St	(Antique Store)
	B398	Normal St	2nd St	(Chico Transit Center)

**Chico Airport Loop**

ID#	Northbound	Cross Street	Landmark
B398	<b>Normal St</b>	<b>2nd St</b>	<b>(Chico Transit Center)</b>
B233	Mangrove Ave	Vallombrosa	(Safeway)
B234	<b>Mangrove Ave</b>	<b>5th Ave</b>	<b>(5th &amp; Mangrove Plaza)</b>
B235	Mangrove Ave	9th Ave	(Premierwest Bank)
B85	<b>Pillsbury Rd</b>	<b>midblock</b>	<b>(CVS)</b>
B87	Cohasset Rd	East Ave	(Courtesy Motors)
B625	Cohasset Rd	Lassen Ave	
Airport	<b>B626 Ryan</b>	<b>Cohasset</b>	<b>(5th Sun)</b>
Airport	B627 Marauder	Lockheed	(Lares)
Airport	B628 Marauder	Convair	(Milestone)
Airport	B629 Boeing	Marauder	
Airport	B630 Fortress	Boeing	(Stott)
Airport	B631 Fortress	Convair	(Tri-Counties Bank)
Airport	B632 Fortress	Lockheed	(across from terminal)
Airport	B633 Fortress	Ryan	
Airport	B634 Ryan	Marauder	
Airport	B635 Ryan	Cohasset	<b>(5th Sun)</b>

**Southbound**

Airport	<b>B635 Ryan</b>	<b>Cohasset Rd</b>	<b>(5th Sun)</b>
	B636 Cohasset Rd	Lassen Ave	(Self Storage)
	B364 Cohasset Rd	East Ave	(New Earth Market)
	<b>B94 Pillsbury Rd</b>	<b>Cohasset Rd</b>	<b>(Kmart)</b>
	B96 Mangrove Ave	9th Ave	(All Around Sound)
	<b>B97 Mangrove Ave</b>	<b>E. 5th Ave</b>	<b>(Dragon Graphics)</b>
	B242 Mangrove Ave	Vallombrosa	(Chico Cemetery)
	<b>B398 Normal St</b>	<b>2nd St</b>	<b>(Chico Transit Center)</b>

Chico to Oroville

ID#	Southbound	Cross Street	Landmark
Chico	B398	Normal St	(Chico Transit Center)
	B397	Normal St	(Funeral Home)
	B312	5th St	(Funeral Home)
	B190	<b>Fir St</b>	<b>SR 32</b>
Oroville	B448	3rd St	Grand Ave
	B52	Mitchell Ave	Spencer Ave

Locations in **Bold** indicate Timepoints listed in the schedule



## Technology Making Your Trip Better

# Plan My Ride

Welcome to B-Line's new integrated site...  
Plan My Ride!

Now you have direct access to real-time bus information. With this new feature, you can map the location of your bus and find its arrival time at your stop.

You can access this site by going to [www.planmyride.blinetransit.com](http://www.planmyride.blinetransit.com). It's browsable from your mobile device so be sure to bookmark it in your browser anywhere you access the internet.

Additionally, you can receive a real-time text with the bus arrival/departure time information by texting the three digit bus stop number and one or two digit route number to 530-924-5354.



B-Line has partnered with Google Maps to provide trip planning on the B-Line using the transit feature in Google Maps. This feature is available on Google Maps and directly on the home page of the B-Line website.



With the trip planner, a rider can simply enter the origin and destination of a trip and the trip planner will provide options to let you easily select the most convenient trip. To make it even easier, if you don't know the address, you can enter a street intersection, or even a business name, and your trip options will be available immediately. Trips can also be filtered by arrival time, departure time, less walking, or fewer transfers.

Northbound: From Downtown to Ceres/Lassen

Transit Center 2nd & Salem	Mangrove & 5th	Parmac & Rio Lindo	North Valley Plaza	Ceres & Lassen	Continues on to:
6:50	6:57	7:02	7:06	7:14	Route 7S
7:50	7:57	8:02	8:06	8:14	Route 7S
8:20	8:27	8:32	8:36	8:44	-
8:50	8:57	9:02	9:06	9:14	Route 7S <sup>2S</sup>
9:50	9:57	10:02	10:06	10:14	Route 2S
10:50	10:57	11:02	11:06	11:14	Route 2S
11:50	11:57	12:02	12:06	12:14	Route 7S <sup>2S</sup>
12:50	12:57	1:02	1:06	1:14	Route 2S
1:50	1:57	2:02	2:06	2:14	Route 2S
2:10	2:17	2:22	2:26	2:34	Route 7S
3:10	3:17	3:22	3:26	3:34	Route 7S <sup>2S</sup>
4:10	4:17	4:22	4:26	4:34	Route 7S <sup>2S</sup>
5:10	5:17	5:22	5:26	5:34	-
6:10	6:17	6:22	6:26	6:34	Route 2S
7:10	7:17	7:22	7:26	7:34	Route 2S
8:10	8:17	8:22	8:26	8:34	-

Southbound: From Ceres/Lassen to Downtown

Ceres & Lassen	North Valley Plaza	Parmac & Rio Lindo	Mangrove & 5th	Transit Center 2nd & Salem	Continues on to:
6:15	6:21	6:26	6:29	6:40	Route 2N
7:15	7:21	7:26	7:29	7:40	Route 2N
7:45	7:51	7:56	7:59	8:10	Route 2N
8:15	8:21	8:26	8:29	8:40	Route 2N
9:15	9:21	9:26	9:29	9:40	Route 2N
10:15	10:21	10:26	10:29	10:40	Route 2N
11:15	11:21	11:26	11:29	11:40	Route 2N
12:15	12:21	12:26	12:29	12:40	Route 2N
1:15	1:21	1:26	1:29	1:40	Route 2N
2:15	2:21	2:26	2:29	2:40	-
3:35	3:41	3:46	3:49	4:00	Route 2N
4:35	4:41	4:46	4:49	5:00	Route 2N
5:35	5:41	5:46	5:49	6:00	Route 2N
6:35	6:41	6:46	6:49	7:00	Route 2N
7:35	7:41	7:46	7:49	8:00	Route 2N

<sup>2S</sup> On Saturday, this bus continues as Route 2 southbound.

ROUTE 2/7 INTERLINE AT CERES/LASSEN: When Route 2 continues on as Route 7 at Ceres & Lassen, it stays on Lassen and DOES NOT turn onto Ceres. When Route 2 Northbound continues on as Route 2 Southbound, it turns on Ceres and turns around on Diablo Avenue.

Shaded trips do not operate on Saturday.

Northbound (OUT): From Downtown to North Valley Plaza

Transit Center 2nd & Salem	Nord & W 8th Ave	East & Nord	East & Esplanade	North Valley Plaza	Continues on to:
6:50	6:59	7:01	7:06	7:11	Route 4S
7:50	7:59	8:01	8:06	8:11	Route 4S
8:50	8:59	9:01	9:06	9:11	Route 4S
9:50	9:59	10:01	10:06	10:11	Route 4S
10:50	10:59	11:01	11:06	11:11	Route 4S
11:50	11:59	12:01	12:06	12:11	Route 4S
12:50	12:59	1:01	1:06	1:11	Route 4S
1:50	1:59	2:01	2:06	2:11	Route 4S
2:50	2:59	3:01	3:06	3:11	-
3:10	3:19	3:21	3:26	3:31	Route 4S
4:10	4:19	4:21	4:26	4:31	Route 4S
5:10	5:19	5:21	5:26	5:31	Route 4S
6:10	6:19	6:21	6:26	6:31	Route 4S
7:10	7:19	7:21	7:26	7:31	Route 4S
8:10	8:19	8:21	8:26	8:31	Route 4S

Southbound (IN): From North Valley Plaza to Downtown

North Valley Plaza	East & Esplanade	East & Nord	Nord & W 8th Ave	Transit Center 2nd & Salem	Continues on to:
6:18	6:23	6:28	6:31	6:40	Route 4N
7:18	7:23	7:28	7:31	7:40	Route 4N
7:48	7:53	7:58	8:01	8:10	Route 4N
8:18	8:23	8:28	8:31	8:40	Route 4N
8:48	8:53	8:58	9:01	9:10	-
9:18	9:23	9:28	9:31	9:40	Route 4N
10:18	10:23	10:28	10:31	10:40	Route 4N
11:18	11:23	11:28	11:31	11:40	Route 4N
12:18	12:23	12:28	12:31	12:40	Route 4N
1:18	1:23	1:28	1:31	1:40	Route 4N
2:18	2:23	2:28	2:31	2:40	Route 4N
3:18	3:23	3:28	3:31	3:40	-
3:38	3:43	3:48	3:51	4:00	Route 4N
4:38	4:43	4:48	4:51	5:00	Route 4N
5:38	5:43	5:48	5:51	6:00	Route 4N
6:38	6:43	6:48	6:51	7:00	Route 4N
7:38	7:43	7:48	7:51	8:00	Route 4N
8:38	8:43	8:48	8:51	9:00	-

Please keep this brochure for future reference. It allows us to continue providing it at no cost to our passengers. Thank you.

Eastbound (Out): From Chico Transit Center to Magalia

CHICO	PARADISE	MAGALIA	Continues on to:			
Transit Center 2nd & Salem	Forest Xfer (WalMart)	Almond & Birch	Skyway & Wagstaff			
	Lakeridge (Holiday Mkt)	Skyway & Colter				
7:20	7:32	7:54	8:01	8:13	8:26	Route 41W
9:50	10:02	10:24	10:31	10:43	10:56	Route 41W
12:20	12:32	12:54	1:01	1:13	1:26	Route 41W
2:50	3:02	3:24	3:31	3:43	3:56	Route 41W
3:50	<sup>Fair</sup>	4:24	4:31	4:43	4:56	Route 41W
5:10	5:22	5:44	5:51	6:03	6:24 <sup>60</sup>	Route 41W

Westbound (In): From Magalia to Chico Transit Center

MAGALIA	PARADISE	CHICO	Continues on to:			
Skyway & Colter (Holiday Mkt)	Skyway & Wagstaff	Almond & Birch	Forest Xfer (Bank)			
Transit Center 2nd & Salem						
5:50 <sup>60</sup>	5:59	6:12	(transfer to route 40 to continue down Skyway)			
6:35 <sup>60</sup>	6:44	6:57	7:04	<sup>Fair</sup>	7:39	-
8:26	8:35	8:48	8:55	9:17	9:30	Route 41E
10:56	11:05	11:18	11:25	11:47	12:00	Route 41E
1:26	1:35	1:48	1:55	2:17	2:30	Route 41E
3:56	4:05	4:18	4:25	4:47	5:00	Route 41E
4:56	5:05	5:18	5:25	5:47	6:00	-
6:24 <sup>60</sup>	6:33	6:46	6:53	-	-	-

On the times marked with a <sup>60</sup>, the bus will travel around the Nimshew, Carnegie, Colter loop BEFORE the scheduled time at Skyway & Colter. If you are catching the bus along this loop please be ready approximately 5-10 minutes before the posted time.

The first run in the morning begins at Skyway/Rosewood at 5:37 a.m.

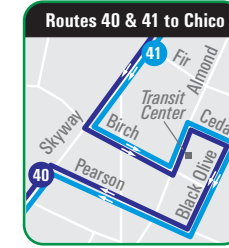
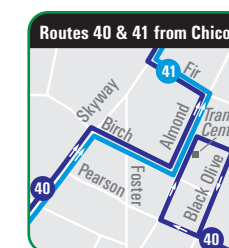
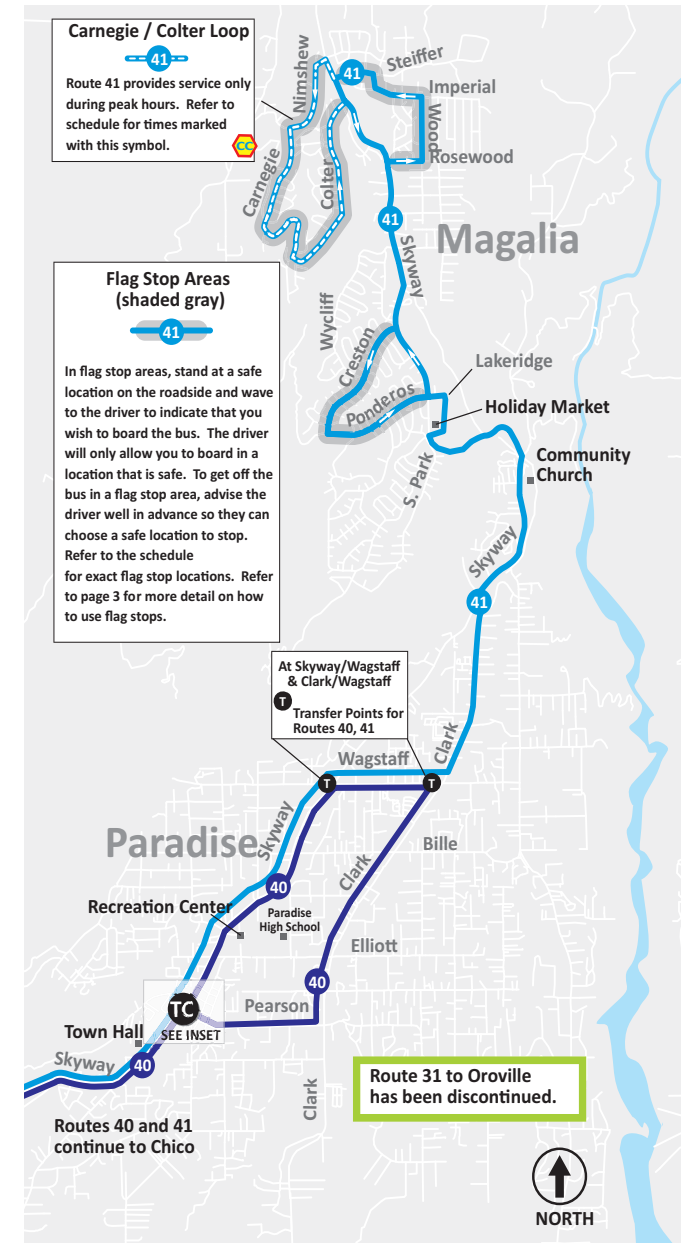
NOTE: Flag stop areas in Magalia include all stops not on the Skyway or Lakeridge.

<sup>Fair</sup> The bus does not serve Forest Ave/E 20th St on these select trips. Instead it travels via Fair Street, serving the Work Training Center, at 7:26 a.m. and 3:57 p.m. Please refer to Chico Map for exact routing.

Skyway & Wagstaff	Skyway & Colter	Skyway & Wagstaff
9:45	10:10	10:31
12:32	12:55	1:15 <sup>\$41</sup>
5:18	5:43	6:03

<sup>\$41</sup> NOTE: Arrival times at Skyway & Wagstaff allow for transferring to/from Route 40.

Shaded trips on Routes 40 & 41 time tables are not currently operating due to adjustments made after the Camp Fire.



## 40 Paradise - Chico Monday - Friday

### Eastbound (Out): From Chico to Paradise (Clockwise)

CHICO		PARADISE			Continues on to:
Transit Center 2nd & Salem	Forest Xfer (WalMart)	Almond & Birch	up Skyway Skyway & Wagstaff	down Clark Almond & Birch	
6:50	7:02	7:24	7:31	7:43	Route 40W
8:50	9:02	9:24	9:31	9:43	Route 40W
10:50	11:02	11:24	11:31	11:43	Route 40W
12:50	1:02	1:24	1:31	1:43	Route 40W
3:10	3:22	3:44	3:51	4:03	Route 40W
4:10	4:22	4:44	4:51	5:03	Route 40W
5:30	5:42	6:04	6:11	6:23	Route 40W
6:10	6:22	6:44	6:51	7:03	Route 40W

### Westbound (In): From Paradise to Chico (Counterclockwise)

PARADISE			CHICO		Continues on to:
Almond & Birch	up Clark Skyway & Wagstaff	down Skyway Almond & Birch	Forest Xfer (Bank)	Transit Center 2nd & Salem	
6:00	6:14	6:21	6:43	6:56	Route 41E
7:44	7:58	8:05	8:27	8:40	Route 40E
9:44	9:58	10:05	10:27	10:40	Route 40E
11:44	11:58	12:05	12:27	12:40	Route 40E
1:44	1:58	2:05	2:27	2:40	Route 40E
4:04	4:18	4:25	4:47	5:00	-
5:24	5:38	5:45	6:07	6:20	-
6:24	6:38	6:45	7:07	7:20	-
-	-	7:04	7:26	-	-

Shaded trips on the Routes 40 & 41 time tables are not currently operating due to the Camp Fire.

### Paradise Bus Service Post Camp Fire

The Camp Fire caused several changes to B-Line service in Paradise and Magalia. The main change was the reduction of the number of trips on routes 40 & 41. B-Line is still evaluating the effects of service levels, but for the time being the original schedules are printed in this brochure, with the trips that are not currently running because of the Camp Fire grayed out. In addition to the modifications to the routes 40 & 41 timetables, route 31 between Paradise and Oroville has been suspended indefinitely.

## 40 Paradise - Chico Saturday

### Eastbound (Out): From Chico to Paradise (Clockwise)

CHICO		PARADISE			Continues on to:
Transit Center 2nd & Salem	Forest Xfer (WalMart)	Almond & Birch	up Skyway Skyway & Wagstaff	down Clark Almond & Birch	
7:50	8:02	8:24	8:31	8:43	Route 40W
9:50	10:02	10:24	10:31	10:43	Route 40W
11:50	12:02	12:24	12:31	12:43	Route 41W
2:10	2:22	2:44	2:51	3:03	Route 40W
4:10	4:22	4:44	4:51	5:03	Route 40W
6:10	6:22	6:44	6:51	7:03	-

### Westbound (In): From Paradise to Chico (Counterclockwise)

PARADISE			CHICO		Continues on to:
Almond & Birch	up Clark Skyway & Wagstaff	down Skyway Almond & Birch	Forest Xfer (Bank)	Transit Center 2nd & Salem	
8:44	8:58	9:05	9:27	9:40	Route 40E
10:44	10:58	11:05	11:27	11:40	Route 40E
12:44	12:58	1:05	1:27	1:40	Route 40E
3:04	3:18	3:25	3:47	4:00	Route 40E
5:04	5:18	5:25	5:47	6:00	Route 40E

On Saturday the Route 40 bus at 12:31 at Skyway & Wagstaff will then service the Route 41 Magalia area. After serving Magalia, it will travel down Clark, reaching the Paradise Transit Center at 1:25, then continuing down the hill to Chico.

## 40 Paradise - Chico Sunday

### Eastbound (Out): From Chico to Paradise (Clockwise)

CHICO		PARADISE			Continues on to:
Transit Center 2nd & Salem	Forest Xfer (WalMart)	Almond & Birch	up Skyway Skyway & Wagstaff	down Clark Almond & Birch	
9:50	10:02	10:24	10:31	10:43	Route 40W
11:50	12:02	12:24	12:31	12:43	Route 40W
2:10	2:22	2:44	2:51	3:03	Route 40W
4:10	4:22	4:44	4:51	5:03	Route 40W

### Westbound (In): From Paradise to Chico (Counterclockwise)

PARADISE			CHICO		Continues on to:
Almond & Birch	up Clark Skyway & Wagstaff	down Skyway Almond & Birch	Forest Xfer (Bank)	Transit Center 2nd & Salem	
10:44	10:58	11:05	11:27	11:40	Route 40E
12:44	12:58	1:05	1:27	1:40	Route 40E
3:04	3:18	3:25	3:47	4:00	Route 40E
5:04	5:18	5:25	5:47	6:00	Route 40E

## 4 First / East Monday - Saturday

### Northbound (OUT): From Downtown to North Valley Plaza

Transit Center 2nd & Salem	Chico Junior High School	First & Longfellow	Pleasant Valley HS	North Valley Plaza	Continues on to:
6:50	6:54	7:00	7:03	7:15	Route 3S
7:20	7:24	7:30	7:33	7:45	Route 3S
7:50	7:54	8:00	8:03	8:15	Route 3S
8:20	8:24	8:30	8:33	8:45	Route 3S
8:50	8:54	9:00	9:03	9:15	Route 3S
9:50	9:54	10:00	10:03	10:15	Route 3S
10:50	10:54	11:00	11:03	11:15	Route 3S
11:50	11:54	12:00	12:03	12:15	Route 3S
12:50	12:54	1:00	1:03	1:15	Route 3S
1:50	1:54	2:00	2:03	2:15	Route 3S
2:50	2:54	3:00	3:03	3:15	Route 3S
3:10	3:14	3:20	3:23	3:35	Route 3S
4:10	4:14	4:20	4:23	4:35	Route 3S
5:10	5:14	5:20	5:23	5:35	Route 3S
6:10	6:14	6:20	6:23	6:35	Route 3S
7:10	7:14	7:20	7:23	7:35	Route 3S
8:10	8:14	8:20	8:23	8:35	Route 3S

### Southbound (IN): From North Valley Plaza to Downtown

North Valley Plaza	Pleasant Valley HS	First & Longfellow	Chico Junior High School	Transit Center 2nd & Salem	Continues on to:
6:15	6:24	6:28	6:34	6:40	Route 3N
6:45	6:54	6:58	7:04	7:10	Route 4N
7:15	7:24	7:28	7:34	7:40	Route 3N
8:15	8:24	8:28	8:34	8:40	Route 3N
9:15	9:24	9:28	9:34	9:40	Route 3N
10:15	10:24	10:28	10:34	10:40	Route 3N
11:15	11:24	11:28	11:34	11:40	Route 3N
12:15	12:24	12:28	12:34	12:40	Route 3N
1:15	1:24	1:28	1:34	1:40	Route 3N
2:15	2:24	2:28	2:34	2:40	Route 3N
2:40	2:49	2:53	2:59	3:05	Route 3N
3:35	3:44	3:48	3:54	4:00	Route 3N
4:35	4:44	4:48	4:54	5:00	Route 3N
5:35	5:44	5:48	5:54	6:00	Route 3N
6:35	6:44	6:48	6:54	7:00	Route 3N
7:35	7:44	7:48	7:54	8:00	Route 3N
8:35	8:44	8:48	8:54	9:00	-

If you have suggestions for future improvements please let us know by filling out one of the comment cards located on every bus, and either mail it in or hand it to any B-Line driver.

## 5 E. 8th Street Monday - Saturday

### Eastbound (OUT): From Downtown to Forest Xfer/Chico Mall

Transit Center 2nd & Salem	9th Street & Pine	Fir Street Park 'n Ride	8th Street & Forest	Forest Xfer (Bank)	Continues on to:
6:50	6:57	7:00	7:03	7:14	Route 5W
7:50	7:57	8:00	8:03	8:14	Route 5W
8:50	8:57	9:00	9:03	9:14	Route 5W
9:50	9:57	10:00	10:03	10:14	Route 5W
10:50	10:57	11:00	11:03	11:14	Route 5W
11:50	11:57	12:00	12:03	12:14	Route 5W
12:50	12:57	1:00	1:03	1:14	Route 5W
2:10	2:17	2:20	2:23	2:34	Route 5W
3:10	3:17	3:20	3:23	3:34	Route 5W
4:10	4:17	4:20	4:23	4:34	Route 5W
5:10	5:17	5:20	5:23	5:34	Route 5W
6:10	6:17	6:20	6:23	6:34	Route 5W
7:10	7:17	7:20	7:23	7:34	Route 5W
8:10	8:17	8:20	8:23	8:34	-

Shaded trips do not operate on Saturday.

### Westbound (IN): From Forest Xfer/Chico Mall to Downtown

Forest Xfer (Bank)	8th Street & Forest	8th Street & Hwy 32	8th Street & Olive	Transit Center 2nd & Salem	Continues on to:
6:15	6:26	6:30	6:33	6:40	Route 5E
7:15	7:26	7:30	7:33	7:40	Route 5E
8:15	8:26	8:30	8:33	8:40	Route 5E
9:15	9:26	9:30	9:33	9:40	Route 5E
10:15	10:26	10:30	10:33	10:40	Route 5E
11:15	11:26	11:30	11:33	11:40	Route 5E
12:15	12:26	12:30	12:33	12:40	Route 5E
1:15	1:26	1:30	1:33	1:40	Route 5E
2:35	2:46	2:50	2:53	3:00	Route 5E
3:35	3:46	3:50	3:53	4:00	Route 5E
4:35	4:46	4:50	4:53	5:00	Route 5E
5:35	5:46	5:50	5:53	6:00	Route 5E
6:35	6:46	6:50	6:53	7:00	Route 5E
7:35	7:46	7:50	7:53	8:00	Route 5E

Light times indicate AM. Bold times indicate PM.

# 7 Courthouse / East Monday - Friday

## Northbound (OUT): From Chico Mall/Courthouse to Ceres/Lassen

North Butte Co Courthouse	Marsh Junior High	Pleasant Valley HS	Ceres & Lassen	Continues on to:
6:45	6:52	7:04	7:10	Route 2S
7:15	7:22	7:34	7:40	Route 2S
7:45	7:52	8:04	8:10	Route 2S
8:45	8:52	9:04	9:10	Route 2S
11:45	11:52	12:04	12:10	Route 2S
3:10	3:17	3:29	3:35	Route 2S
4:05	4:12	4:24	4:30	Route 2S
5:05	5:12	5:24	5:30	Route 2S

## Southbound (IN): From Ceres/Lassen to Chico Mall/Courthouse

Ceres & Lassen	Pleasant Valley HS	Marsh Junior High	North Butte Co Courthouse	Continues on to:
7:15	7:22	7:31	7:40	Route 7N
8:15	8:22	8:31	8:40	Route 7N
9:15	9:22	9:31	9:40	-
12:15	12:22	12:31	12:40	-
2:42	2:49	2:58	3:07	Route 7N
3:35	3:42	3:51	4:00	Route 7N
4:35	4:42	4:51	5:00	Route 7N



B-Line grants all citizens equal access to its transportation services and is committed to ensuring that no person is excluded from participation in, or denied the benefits of its services on the basis of race, color or national origin. B-Line will not discriminate against qualified individuals on the basis of disability in its services, programs, or activities. See our website for full details.

Title VI, Civil Rights Act (1964); Title II, Americans with Disabilities Act (1990)

### Rider Tip:

To make boarding the bus quicker, please have your fare or pass ready when you step on the bus - or simply TAP & GO with the Token Transit app!

Just scan the QR code shown here to get started!



# 9c Cedar Loop

Monday - Friday  
(See Note Below)

Transit Center 2nd & Salem	4th & Cedar	Transit Center 2nd & Salem
7:50	7:57	8:04
9:50	9:57	10:04
1:50	1:57	2:04
★ 3:50	★ 3:57	★ 4:04
★ 5:10	★ 5:17	★ 5:24
★ 6:30	★ 6:37	★ 6:44
★ 8:10	★ 8:17	★ 8:24

★ Last three runs on 9c operate on Friday year-round.

NOTE: Route 9c (Cedar Loop) ONLY operates when the regular Route 9 (Student Shuttle) is not running, when CSUC classes are not in session. Since regular Route 9 ends service at 4 p.m. on Fridays, the last three runs on 9c operate year-round on Friday.

# 9c Cedar Loop

Saturday  
(Operates Year-round)

Transit Center 2nd & Salem	4th & Cedar	Transit Center 2nd & Salem
8:30	8:37	8:44
10:30	10:37	10:44
1:50	1:57	2:04
3:50	3:57	4:04
6:10	6:17	6:24

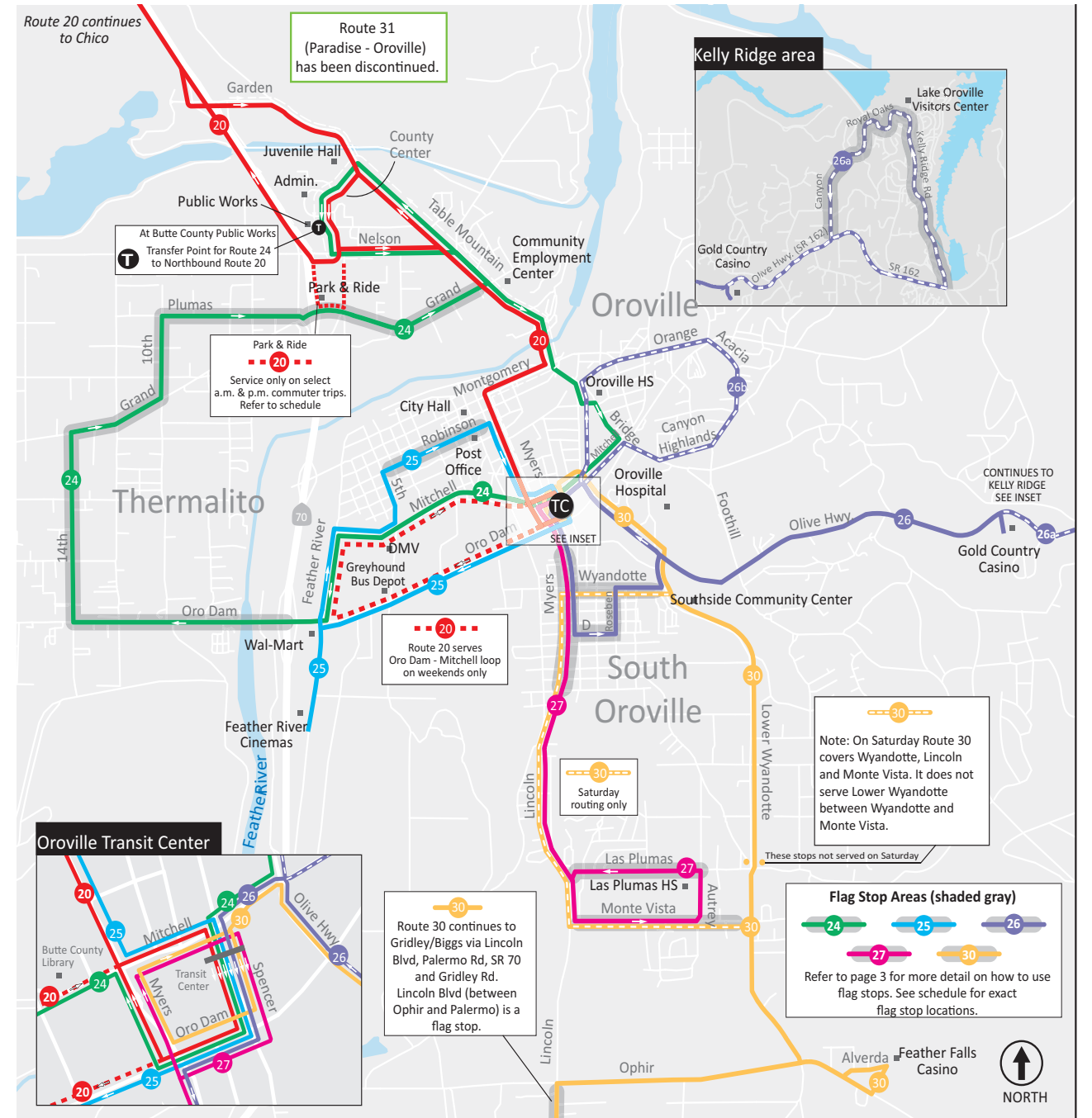
NOTE: Route 9c (Cedar Loop) Saturday service operates year-round.



### Plan My Ride:

To see real-time location of your bus and actual arrival time text the stop number and route number 5309245354. Example: 397 15

# Oroville Area Route Map



Visit us online at [www.blinetransit.com](http://www.blinetransit.com) for:

- Schedules
- Detailed route maps
- Bus stop locations
- Rider alerts
- Information on B-Line fixed route & paratransit service... &MORE!!

Keep up to date with rider alerts on social media!

- [www.facebook.com/blinetransit](https://www.facebook.com/blinetransit)
- [www.instagram.com/blinetransitca/](https://www.instagram.com/blinetransitca/)
- [twitter.com/BLineTransit](https://twitter.com/BLineTransit)
- [www.youtube.com/@b-linebcag7736](https://www.youtube.com/@b-linebcag7736)
- B-Line/BCAG Newsletter: [lp.constantcontactpages.com/su/oB0a2Y8](http://lp.constantcontactpages.com/su/oB0a2Y8)



## 24 Thermalito Monday - Friday

Transit Center Mitchell & Spencer	14th & Grand	Public Works	Transit Center Mitchell & Spencer	Continues on to:
6:34	6:48	7:01	7:10	Route 27
7:34	7:48	8:01	8:10	Route 27
8:34	8:48	9:01	9:10	Route 27
9:34	9:48	10:01	10:10	-
11:34	11:48	12:01	12:10	Route 27
12:34	12:48	1:01	1:10	Route 27
1:34	1:48	2:01	2:10	Route 27
2:34	2:48	3:01	3:10	Route 27
3:54	4:08	4:21	4:30	Route 27
4:54	5:08	5:21	5:30	Route 27
5:54	6:08	6:21	6:30	Route 27
6:54	7:08	7:21	7:30	-

NOTE: Route 24 is timed to connect with the northbound Route 20 at Butte County Public Works for transferring to Chico.



## 26 Olive Highway Monday - Friday

Transit Center Mitchell & Spencer	D St & Myers	Gold Country Casino	Kelly Ridge & Royal Oaks (A)	Oroville Hospital	Orange & Acacia (B)	Transit Center Mitchell & Spencer	Continues on to:
6:33	6:37	6:45	6:54	7:05	-	7:07	Route 25
7:33	7:37	7:45	-	7:50	7:56	8:01	Route 25
8:33	8:37	8:45	8:54	9:05	-	9:07	Route 25
9:33	9:37	9:45	-	9:50	9:56	10:01	Route 25
10:33	10:37	10:45	10:54	11:05	-	11:07	Route 25
11:33	11:37	11:45	-	11:50	11:56	12:01	Route 25
1:53	1:57	2:05	-	2:10	2:16	2:21	Route 25
2:53	2:57	3:05	3:14	3:25	-	3:27	Route 25
3:53	3:57	4:05	-	4:10	4:16	4:21	Route 25
4:53	4:57	5:05	5:14	5:25	-	5:27	Route 25
5:53	5:57	6:05	-	6:10	6:16	6:21	Route 25

Light numbers in the schedule are AM. Bold are PM.


## 27 South Oroville Monday - Friday

Transit Center Mitchell & Spencer	Las Plumas HS	Myers & D St	Transit Center Mitchell & Spencer	Continues on to:
7:10	7:21	7:25	7:30	Route 24
8:10	8:21	8:25	8:30	Route 24
9:10	9:21	9:25	9:30	Route 24
11:10	11:21	11:25	11:30	Route 24
12:10	12:21	12:25	12:30	Route 24
1:10	1:21	1:25	1:30	Route 24
2:10	2:21	2:25	2:30	Route 24
3:10	3:21	3:25	3:30	Route 24
4:30	4:41	4:45	4:50	Route 24
5:30	5:41	5:45	5:50	Route 24
6:30	6:41	6:45	6:50	Route 24

## 25 Oro Dam Monday - Friday

Transit Center Mitchell & Spencer	Oroville Walmart	Transit Center Mitchell & Spencer	Continues on to:
6:12	6:19	6:30	Route 26
7:12	7:19	7:30	Route 26
8:12	8:19	8:30	Route 26
9:12	9:19	9:30	Route 26
10:12	10:19	10:30	Route 26
11:12	11:19	11:30	Route 26
12:12	12:19	12:30	-
2:32	2:39	2:50	Route 26
3:32	3:39	3:50	Route 26
4:32	4:39	4:50	Route 26
5:32	5:39	5:50	Route 26
6:32	6:39	6:50	-

NOTE: Flag stop areas on Route 24 include Thermalito east of SR 70 and Grand Avenue between SR 70 and Table Mountain Blvd. Flag stop areas on Route 25 include Robinson between 5th & Lincoln. Flag stop areas on Routes 26 & 27 in South Oroville include Myers, D St, Roseben, Wyandotte, Monte Vista and Las Plumas. Flag stop area on Route 26a includes the entire Kelly Ridge loop north of SR 162. Refer to Oroville map for more details.



## Student Shuttles

Routes 8 & 9 are B-Line student shuttles. Service is open to the general public.  
**Hours of Operation:** Monday through Friday only. Shaded times do not operate on Friday. No weekend service.  
 Routes 8 and 9 operate ONLY during the CSUC school year when Spring and Fall semester classes are IN SESSION. They do not run when there are no classes (Spring Break, Thanksgiving Week, and campus holidays - Labor Day, Veterans Day, Cesar Chavez Day). When the Student Shuttle is not running please refer to the Route 9c schedule.

### 8 Nord Monday - Friday

Transit Center 2nd & Normal	W. Sac & Nord	Nord @ Univ Village Apt	Warner & W. Sac	Transit Center 2nd & Normal	Continues on to:
7:50	7:58	7:34	7:38	7:44	Route 9
8:20	8:28	8:34	8:38	8:44	Route 9
8:50	8:58	9:04	9:08	9:14	Route 9
9:20	9:28	9:34	9:38	9:44	Route 9
9:50	9:58	10:04	10:08	10:14	Route 9
10:20	10:28	10:34	10:38	10:44	Route 9
10:50	10:58	11:04	11:08	11:14	Route 9
11:20	11:28	11:34	11:38	11:44	Route 9
11:50	11:58	12:04	12:08	12:14	-
1:10	1:18	1:24	1:28	1:34	Route 9
1:40	1:48	1:54	1:58	2:04	Route 9
2:10	2:18	2:24	2:28	2:34	Route 9
2:40	2:48	2:54	2:58	3:04	Route 9
3:10	3:18	3:24	3:28	3:34	Route 9
3:40	3:48	3:54	3:58	4:04	Route 9
4:10	4:18	4:24	4:28	4:34	Route 9
4:40	4:48	4:54	4:58	5:04	Route 9
5:10	5:18	5:24	5:28	5:34	Route 9
5:40	5:48	5:54	5:58	6:04	Route 9
6:10	6:18	6:24	6:28	6:34	Route 9
7:10	7:18	7:24	7:28	7:34	Route 9
8:10	8:18	8:24	8:28	8:34	Route 9
9:10	9:18	9:24	9:28	9:34	Route 9

Shaded times do not operate on Friday.

Light numbers in the schedule are AM. Bold are PM.

Visit us online at [www.blinetransit.com](http://www.blinetransit.com) for:

- Schedules
- Detailed route maps
- Bus stop locations
- Rider alerts
- Information on B-Line fixed route & paratransit service... &MORE!!



### 9 Oak/Warner/Cedar Monday - Friday

Southbound			Northbound			Continues on to:
Transit Center 2nd & Normal	7th St & Hickory	Transit Center 2nd & Salem	4th Avenue & Cedar	Transit Center 2nd & Normal		
7:44	7:50	7:55	8:03	7:41		Route 8
8:14	8:20	8:25	8:33	8:11		Route 8
8:44	8:50	8:55	9:03	8:41		Route 8
9:14	9:20	9:25	9:33	9:11		Route 8
9:44	9:50	9:55	10:03	9:41		Route 8
10:14	10:20	10:25	10:33	10:11		Route 8
10:44	10:50	10:55	11:03	11:11		Route 8
11:14	11:20	11:25	11:33	11:41		Route 8
11:44	11:50	11:55	12:03	12:11		-
1:04	1:10	1:15	1:23	1:31		Route 8
1:34	1:40	1:45	1:53	2:01		Route 8
2:04	2:10	2:15	2:23	2:31		Route 8
2:34	2:40	2:45	2:53	3:01		Route 8
3:04	3:10	3:15	3:23	3:31		Route 8
3:34	3:40	3:45	3:53	4:01		Route 8
4:04	4:10	4:15	4:23	4:31		Route 8
4:34	4:40	4:45	4:53	5:01		Route 8
5:04	5:10	5:15	5:23	5:31		Route 8
5:34	5:40	5:45	5:53	6:01		Route 8
6:04	6:10	6:15	6:23	6:31		-
6:34	6:40	6:45	6:53	7:01		Route 8
7:34	7:40	7:45	7:53	8:01		Route 8
8:34	8:40	8:45	8:53	9:01		Route 8
9:34	9:40	9:45	9:53	10:01		-

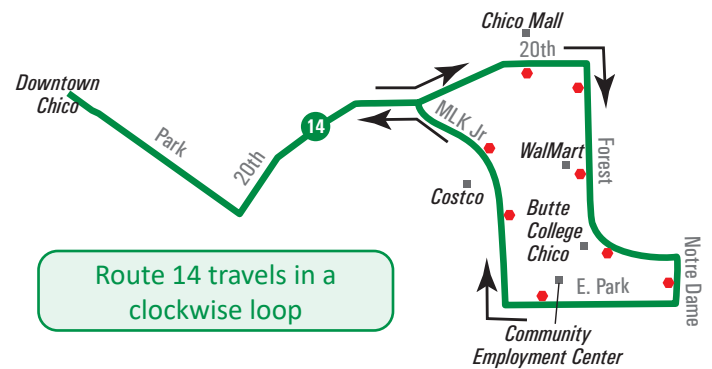


Keep up to date with rider alerts on social media!  
[www.facebook.com/blinetransit](http://www.facebook.com/blinetransit)  
[www.instagram.com/blinetransitca/](http://www.instagram.com/blinetransitca/)  
[twitter.com/BLineTransit](https://twitter.com/BLineTransit)  
[www.youtube.com/@b-linebcag7736](http://www.youtube.com/@b-linebcag7736)  
 B-Line/BCAG Newsletter: [lp.constantcontactpages.com/su/oB0a2Y8](http://lp.constantcontactpages.com/su/oB0a2Y8)

# 14 Park/Forest/MLK Monday - Saturday

## Loop from Downtown to Forest Ave, then back via MLK

Transit Center 2nd & Salem	20th St & Park	Forest Xfer (WalMart)	E Park & MLK	20th St & Park	Transit Center 2nd & Salem	Continues on to:
		6:24	6:30	6:36	6:45	Route 15N
		6:44	6:50	6:56	7:05	Route 15N
6:50	6:57	7:04	7:10	7:16	7:25	Route 15N
7:10	7:17	7:24	7:30	7:36	7:45	Route 15N
7:50	7:57	8:04	8:10	8:16	8:25	Route 15N
8:10	8:17	8:24	8:30	8:36	8:45	Route 15N
8:50	8:57	9:04	9:10	9:16	9:25	Route 15N
9:10	9:17	9:24	9:30	9:36	9:45	-
9:50	9:57	10:04	10:10	10:16	10:25	Route 15N
10:50	10:57	11:04	11:10	11:16	11:25	Route 15N
11:50	11:57	12:04	12:10	12:16	12:25	Route 15N
12:50	12:57	1:04	1:10	1:16	1:25	Route 15N
1:50	1:57	2:04	2:10	2:16	2:25	Route 15N
2:10	2:17	2:24	2:30	2:36	2:45	Route 15N
2:50	2:57	3:04	3:10	3:16	3:25	Route 15N
3:10	3:17	3:24	3:30	3:36	3:45	Route 15N
3:50	3:57	4:04	4:10	4:16	4:25	Route 15N
4:10	4:17	4:24	4:30	4:36	4:45	Route 15N
4:50	4:57	5:04	5:10	5:16	5:25	Route 15N
5:10	5:17	5:24	5:30	5:36	5:45	Route 15N
5:50	5:57	6:04	6:10	6:16	6:25	-
6:10	6:17	6:24	6:30	6:36	6:45	Route 15N
7:10	7:17	7:24	7:30	7:36	7:45	Route 15N
8:10	8:17	8:24	8:30	8:36	8:45	Route 15N
9:10	9:17	9:24	9:30	9:36	9:45	-

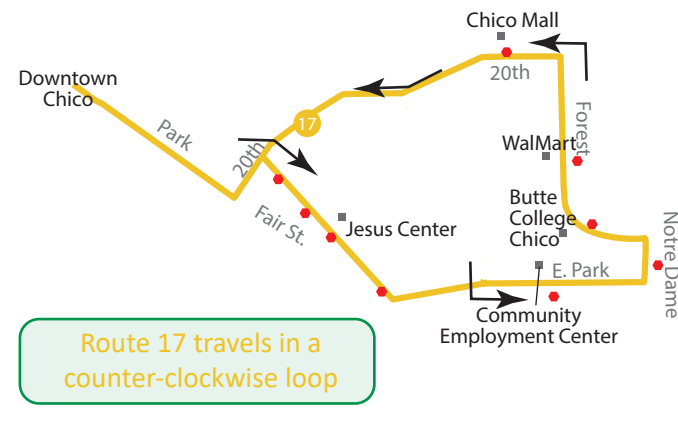


EXPLAINING ROUTES 14 & 17: Coming from the Downtown Transit Center Routes 14 & 17 will cover the same area until they reach E. 20th St and Fair St. At that point, route 14 will continue down E. 20th St and service Forest and MLK in a clockwise loop, while Route 17 will turn right at Fair St. and then service E. Park and Forest in a counter-clockwise loop. At the Chico Transit Center (CTC), Route 14 will interline with Route 15, while Route 17 will interline with Route 16. The above maps show the direction of travel, and which stops are served by each route. Between the CTC and E. 20th, all stops are served by both routes.

# 15 Esplanade/Lassen Monday - Saturday

## Northbound (OUT): From Downtown to Ceres/Lassen

Transit Center 2nd & Salem	Esplanade & 5th Ave	Esplanade & East	Lassen & Cohasset	Ceres & Lassen	Continues on to:
6:50	6:57	7:02	7:07	7:14	Route 15S
7:10	7:17	7:22	7:27	7:34	Route 15S
7:50	7:57	8:02	8:07	8:14	Route 15S
8:10	8:17	8:22	8:27	8:34	Route 15S
8:50	8:57	9:02	9:07	9:14	Route 15S
9:10	9:17	9:22	9:27	9:34	Route 15S
9:50	9:57	10:02	10:07	10:14	Route 15S
10:50	10:57	11:02	11:07	11:14	Route 15S
11:50	11:57	12:02	12:07	12:14	Route 15S
12:50	12:57	1:02	1:07	1:14	Route 15S
1:50	1:57	2:02	2:07	2:14	Route 15S
2:10	2:17	2:22	2:27	2:34	Route 15S
2:50	2:57	3:02	3:07	3:14	Route 15S
3:10	3:17	3:22	3:27	3:34	Route 15S
3:50	3:57	4:02	4:07	4:14	Route 15S
4:10	4:17	4:22	4:27	4:34	Route 15S
4:50	4:57	5:02	5:07	5:14	Route 15S
5:10	5:17	5:22	5:27	5:34	Route 15S
5:50	5:57	6:02	6:07	6:14	Route 15S
6:10	6:17	6:22	6:27	6:34	Route 15S
7:10	7:17	7:22	7:27	7:34	Route 15S
8:10	8:17	8:22	8:27	8:34	Route 15S
9:10	9:17	9:22	9:27	9:34	-



# 30 Oroville - Biggs Monday - Friday

## Southbound (OUT): From Oroville Transit Center to Gridley and Biggs

OROVILLE	PALERMO	GRIDLEY	BIGGS	Continues on to:
Mitchell & Spencer	Lincoln & Palermo	Heritage Oaks Mall	6th & B Street	Route 30N
7:45	8:06	8:23	8:37	Route 30N
11:45	12:06	12:23	12:37	Route 30N
3:00	3:21	3:38	3:52	Route 30N

## Northbound (IN): From Biggs and Gridley to Oroville Transit Center

BIGGS	GRIDLEY	PALERMO	OROVILLE	Continues on to:
6th & B Street	Heritage Oaks Mall	Lincoln & Palermo	Mitchell & Spencer	-
8:42	8:54	9:10	9:32	-
12:42	12:54	1:10	1:32	-
4:00	4:12	4:28	4:50	Route 31N

NOTE: In addition to the listed stops for Route 30 it will also serve flag stops on Lincoln Road (between Ophir and Palermo), along with the posted stop on Lincoln at Palermo. Upon request, Route 30 will stop at Feather River Industries on Kusel Road.

# 30 Oroville - Biggs Saturday

## Southbound (OUT): From Oroville Transit Center to Gridley and Biggs

OROVILLE	PALERMO	GRIDLEY	BIGGS	Continues on to:
Mitchell & Spencer	Lincoln & Palermo	Heritage Oaks Mall	6th & B Street	Route 30N
8:47	9:11	9:28	9:42	Route 30N
11:47	12:11	12:28	12:42	Route 30N
3:07	3:31	3:48	4:02	Route 30N

## Northbound (IN): From Biggs and Gridley to Oroville Transit Center

BIGGS	GRIDLEY	PALERMO	OROVILLE	Continues on to:
6th & B Street	Heritage Oaks Mall	Lincoln & Palermo	Mitchell & Spencer	Route 30S
9:47	9:59	10:15	10:39	Route 30S
12:47	12:59	1:15	1:40	-
4:07	4:19	4:35	5:00	-

NOTE: Saturday Route 30 travel through South Oroville is different than weekend service. Please refer to the Oroville Map on page 15 for exact route.

**Si necesita ayuda en español, llame a nuestra oficina al (530) 809-4616**

**Yog tias koj xav tau kev pab ua lus Hmoob, thov hu rau peb lub hoobkas ntawm (530) 809-4616**



# 32 Gridley - Chico Monday - Friday

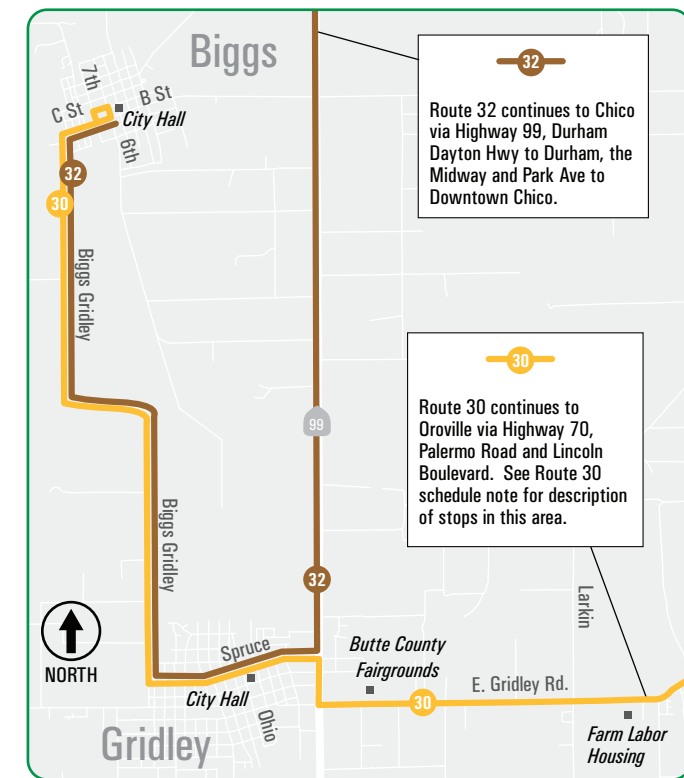
## Northbound (IN): From Biggs/Gridley to Chico

BIGGS	GRIDLEY	DURHAM	CHICO
Biggs City Hall	Spruce & SR 99	Midway Dur/Day Hwy	Transit Center 2nd & Normal
6:40 a.m.	6:51	7:21	7:40

## Southbound (OUT): From Chico to Gridley/Biggs

CHICO	DURHAM	GRIDLEY	BIGGS
Transit Center 2nd & Normal	Midway Dur/Day Hwy	Spruce & SR 99	Biggs City Hall
5:20 p.m.	5:36	6:08	6:20

## Detailed Gridley-Biggs Area Map





**20 Chico - Oroville** Monday - Friday

**Southbound (OUT): From Chico Transit Center to Oroville**

CHICO			OROVILLE			Continues on to:
Transit Center 2nd & Salem	Fir Street Park 'n Ride	Forest Xfer (WalMart)	Oroville Public Works	Transit Center Mitchell & Spencer		
5:50	6:00	-	6:25	6:40	Route 20N	
6:50	7:00	-	7:25	7:40	Route 20N	
7:50	8:00	-	8:25	8:40	Route 20N	
8:50	8:57	9:03	9:28	9:40	Route 20N	
10:50	10:57	11:03	11:28	11:40	Route 20N	
12:50	12:57	1:03	1:28	1:40	Route 20N	
1:50	1:57	2:03	2:28	2:40	Route 20N	
2:50	2:57	3:03	3:28	3:40	Route 20N	
3:50	3:57	4:03	4:28	4:40	Route 20N	
4:30	4:37	4:43	5:08*	5:20	Route 20N	
5:10	5:17	5:23	5:48*	6:00	Route 20N	
6:10	6:17	6:23	6:48*	7:00	Route 20N	

**Northbound (IN): From Oroville Transit Center to Chico**

OROVILLE			CHICO			Continues on to:
Transit Center Mitchell & Spencer	Oroville Public Works	Forest Xfer (Bank)	Fir Street Park 'n Ride	Transit Center 2nd & Salem		
5:50	6:01*	6:27	6:32	6:40	Route 20S	
6:50	7:01*	7:27	7:32	7:40	Route 20S	
7:50	8:01	8:27	8:32	8:40	Route 20S	
8:50	9:01	9:27	9:32	9:40	-	
9:50	10:01	10:27	10:32	10:40	Route 20S	
11:50	12:01	12:27	12:32	12:40	Route 20S	
1:50	2:01	2:27	2:32	2:40	Route 20S	
2:50	3:01	3:27	3:32	3:40	-	
4:00	4:11	4:37	4:42	4:50	Route 20S	
5:00	5:11	-	5:37	5:50	Route 20S	
5:30	5:41	-	6:07	6:15	-	
6:10	6:21	6:47	6:52	7:00	-	
7:10	7:21	7:47	7:52	8:00	-	

**Transfers**

If you need more than one bus to get to your destination, transfers allow you to complete a continuous one-way trip without having to pay an additional fare. **If you need a transfer, you must ask for one when you first board the bus and pay your fare. Transfers will not be issued to deboarding passengers.** Local transfers are valid for 1 hour from the time issued. Regional transfers are valid for 2 hours.

**20 Chico - Oroville** Saturday & Sunday

**Southbound (OUT): From Chico Transit Center to Oroville**

CHICO			OROVILLE				Continues on to:
Transit Center 2nd & Salem	Fir Street Park 'n Ride	Forest Xfer (WalMart)	Public Works	Transit Center Mitchell & Spencer	Feather River & Oro Dam		
7:50	7:56	8:03	8:28	8:38	8:43	Route 20N	
9:50	9:56	10:03	10:28	10:38	10:43	Route 20N	
11:50	11:56	12:03	12:28	12:38	12:43	Route 20N	
2:10	2:16	2:23	2:48	2:58	3:03	Route 20N	
4:10	4:16	4:23	4:48	4:58	5:03	Route 20N	

**Northbound (IN): From Oroville to Chico Transit Center**

OROVILLE			CHICO				Continues on to:
Transit Center Mitchell & Spencer	Public Works	Forest Xfer (Bank)	Fir Street Park 'n Ride	Transit Center 2nd & Salem			
8:43	8:52	9:02	9:28	9:33	9:40	Route 20S	
10:43	10:52	11:02	11:28	11:33	11:40	Route 20S	
12:43	12:52	1:02	1:28	1:33	1:40	Route 20S	
3:03	3:12	3:22	3:48	3:53	4:00	Route 20S	
5:03	5:12	5:22	5:48	5:53	6:00	-	



**Notes On Commuter Routes:**

Commuter runs that have no time listed at the Forest Xfer stop go direct between the Chico Park 'n Ride and Oroville. They DO NOT SERVE the stops on Forest & E 20th.

The first two runs leaving Oroville and the last three runs entering Oroville serve the Park 'n Ride lot at 3rd and Grand. The Park 'n Ride will be served immediately after the Public Works stop, so although no time is listed, plan on it arriving shortly after the corresponding times listed for Public Works.

When LEAVING Oroville: after leaving Public Works, the bus comes down 2nd St, turns right on Grand, then turns right onto 3rd St, before getting on SR 70.

When ENTERING Oroville: after going through County Center, the bus goes by the Park 'n Ride on 3rd St., then left on Grand, left on 2nd, and right on Nelson to get back on its normal route.

**15 Lassen/Esplanade** Monday - Saturday

**Southbound (IN): From Ceres/Lassen to Downtown**

Ceres & Lassen	Lassen & Cohasset	Esplanade & East	Esplanade & 5th Ave	Transit Center 2nd & Salem	Continues on to:
6:15	6:17	6:22	6:27	6:35	Route 14
6:35	6:37	6:42	6:47	6:55	Route 14
7:15	7:17	7:22	7:27	7:35	Route 14
7:35	7:37	7:42	7:47	7:55	Route 14
8:15	8:17	8:22	8:27	8:35	Route 14
8:35	8:37	8:42	8:47	8:55	Route 14
9:15	9:17	9:22	9:27	9:35	Route 14
9:35	9:37	9:42	9:47	9:55	-
10:15	10:17	10:22	10:27	10:35	Route 14
11:15	11:17	11:22	11:27	11:35	Route 14
12:15	12:17	12:22	12:27	12:35	Route 14
1:15	1:17	1:22	1:27	1:35	Route 14
2:15	2:17	2:22	2:27	2:35	Route 14
2:35	2:37	2:42	2:47	2:55	Route 14
3:15	3:17	3:22	3:27	3:35	Route 14
3:35	3:37	3:42	3:47	3:55	Route 14
4:15	4:17	4:22	4:27	4:35	Route 14
4:35	4:37	4:42	4:47	4:55	Route 14
5:15	5:17	5:22	5:27	5:35	Route 14
5:35	5:37	5:42	5:47	5:55	Route 14
6:15	6:17	6:22	6:27	6:35	-
6:35	6:37	6:42	6:47	6:55	Route 14
7:35	7:37	7:42	7:47	7:55	Route 14
8:35	8:37	8:42	8:47	8:55	Route 14

**17 Park/Fair/Forest** Monday - Saturday

**Loop from Downtown to Fair, then back via Forest Ave**

Transit Center 2nd & Salem	20th St & Park	E Park & MLK	Forest Xfer (Bank)	20th St & Park	Transit Center 2nd & Salem	Continues on to:
7:30	7:37	7:44	7:50	7:56	8:05	Route 16N
8:30	8:37	8:44	8:50	8:56	9:05	Route 16N
9:30	9:37	9:44	9:50	9:56	10:05	Route 16N
10:30	10:37	10:44	10:50	10:56	11:05	Route 16N
11:20	11:27	11:34	11:40	11:46	11:55	Route 16N
12:20	12:27	12:34	12:40	12:46	12:55	Route 16N
1:20	1:27	1:34	1:40	1:46	1:55	Route 16N
2:30	2:37	2:44	2:50	2:56	3:05	Route 16N
3:30	3:37	3:44	3:50	3:56	4:05	Route 16N
4:30	4:37	4:44	4:50	4:56	5:05	Route 16N
5:30	5:37	5:44	5:50	5:56	6:05	Route 16N

**16 Esplanade/SR99** Monday - Saturday

**Northbound (OUT): From Downtown to Esplanade/Hwy 99**

Transit Center 2nd & Salem	Esplanade & 5th	Rio Lindo & Parmac	East & Esplanade	Esplanade & Hwy 99	Continues on to:
7:30	7:37	7:44	7:47	7:55	Route 16S
8:30	8:37	8:44	8:47	8:55	Route 16S
9:30	9:37	9:44	9:47	9:55	Route 16S
10:20	10:27	10:34	10:37	10:45	Route 16S
11:20	11:27	11:34	11:37	11:45	Route 16S
12:20	12:27	12:34	12:37	12:45	Route 16S
1:20	1:27	1:34	1:37	1:45	Route 16S
2:30	2:37	2:44	2:47	2:55	Route 16S
3:30	3:37	3:44	3:47	3:55	Route 16S
4:30	4:37	4:44	4:47	4:55	Route 16S
5:30	5:37	5:44	5:47	5:55	Route 16S
6:30	6:37	6:44	6:47	6:55	-

**Southbound (IN): From Esplanade/Hwy 99 to Downtown**

Esplanade & Hwy 99	East & Esplanade	Rio Lindo & Parmac	Esplanade & 5th	Transit Center 2nd & Salem	Continues on to:
6:55	7:04	7:09	7:15	7:22	Route 17
7:55	8:04	8:09	8:15	8:22	Route 17
8:55	9:04	9:09	9:15	9:22	Route 17
9:55	10:04	10:09	10:15	10:22	Route 17
10:45	10:54	10:59	11:05	11:12	Route 17
11:45	11:54	11:59	12:05	12:12	Route 17
12:45	12:54	12:59	1:05	1:12	Route 17
1:45	1:54	1:59	2:05	2:12	Route 17
2:55	3:04	3:09	3:15	3:22	Route 17
3:55	4:04	4:09	4:15	4:22	Route 17
4:55	5:04	5:09	5:15	5:22	Route 17
5:55	6:04	6:09	6:15	6:22	-

Shaded trips do not operate on Saturday.

**Token Transit**

- 1) Scan the QR Code
- 2) Download the App
- 3) Set up your account
- 4) Tap & Go!

